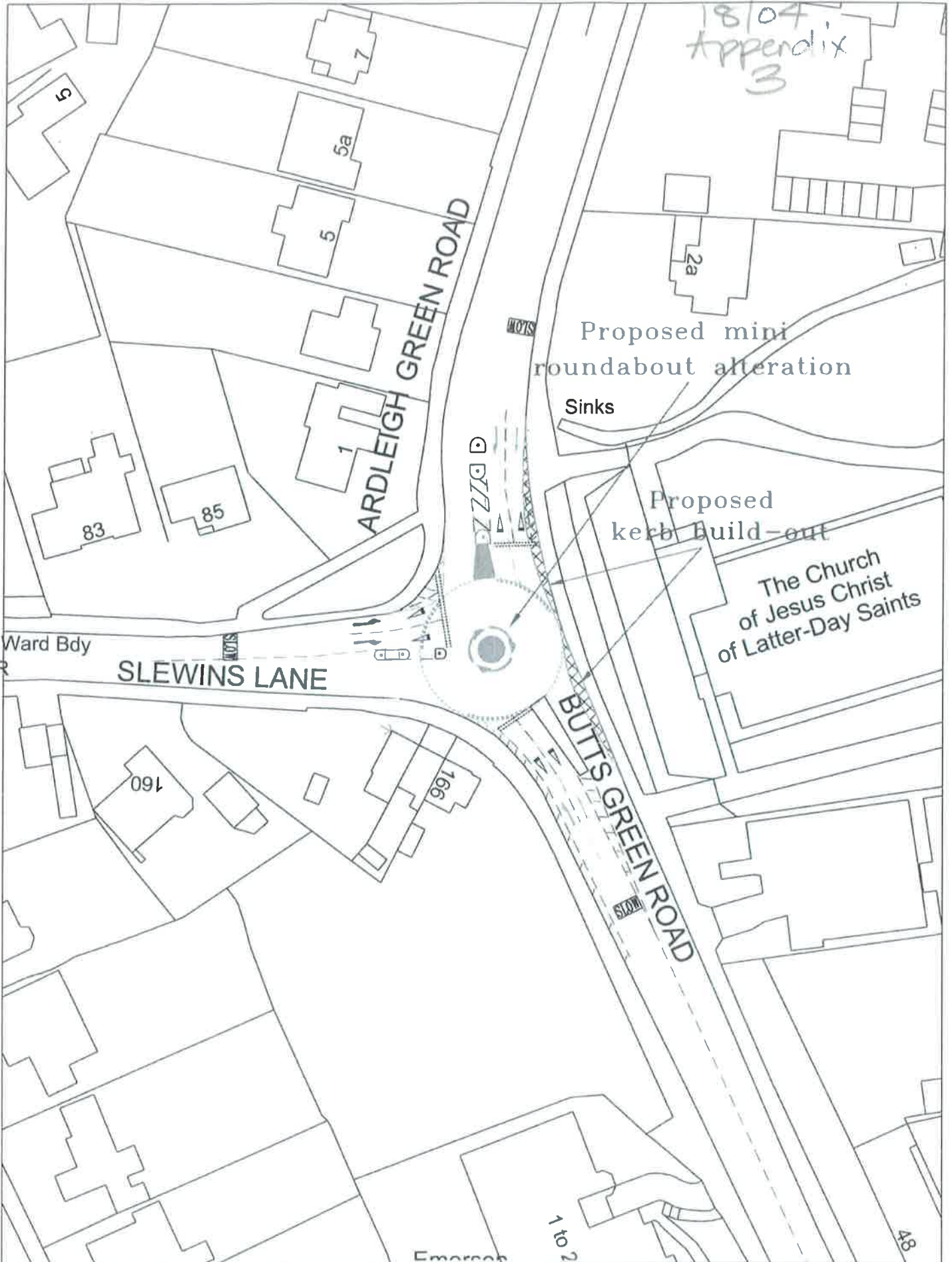
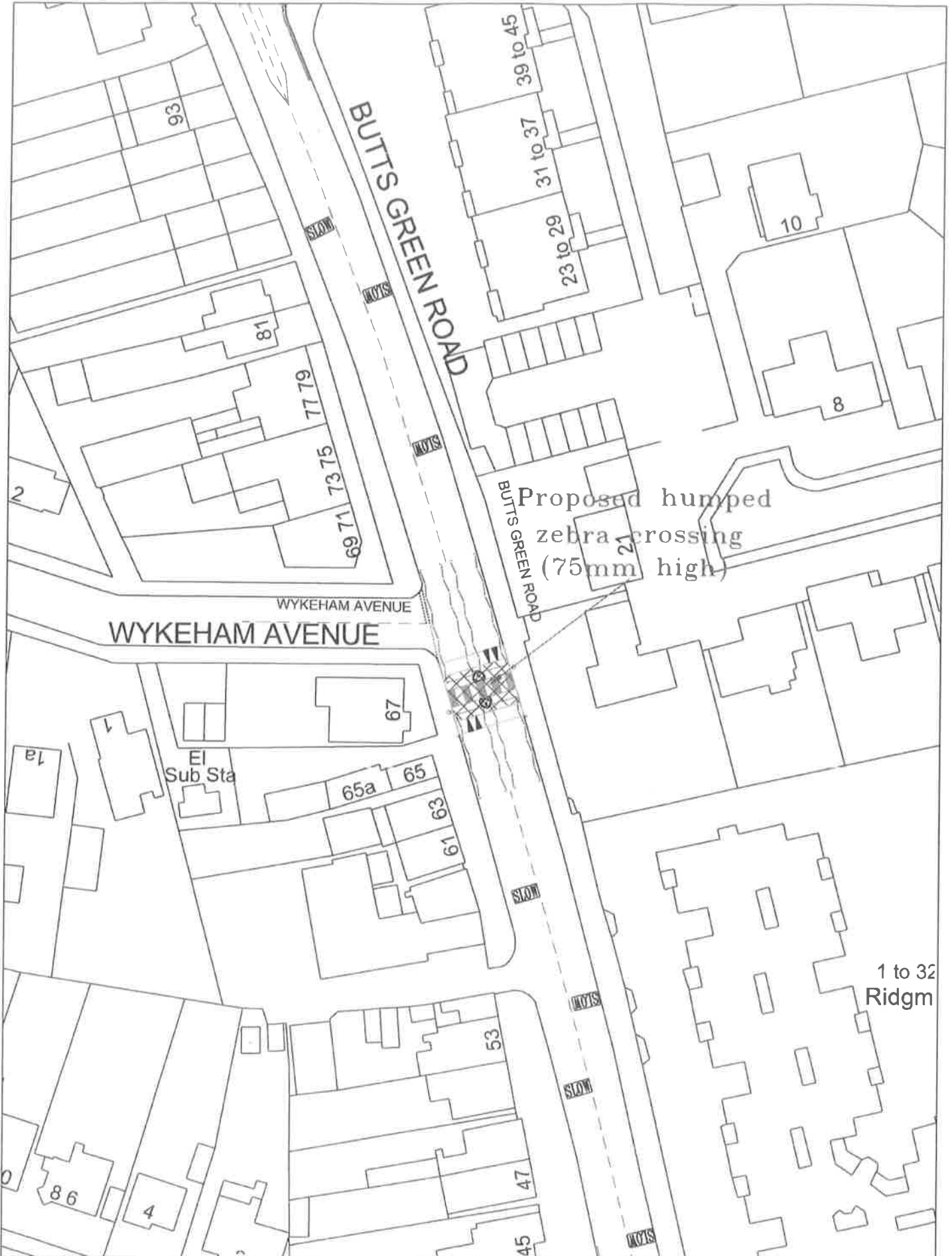


18/04
Appendix
3



<p>Havering LONDON BOROUGH</p> <p><small>©COPYRIGHT This drawing belongs to the London Borough of Havering. Neither the whole nor any part thereof may be reproduced without their written permission. Havering uses Autodesk AutoCAD software with the permission of the Controller of the Copyright Licensing Agency (CLA). All other copyright, trade mark or registered design rights are reserved. No part of this drawing may be used for publication or for any other purpose without the written permission of the London Borough of Havering. 0000-001</small></p>	<p>JOB TITLE NORTH STREET-BUTTS GREEN ROAD ACCIDENT REDUCTION PROGRAMME</p>	<p>PURPOSE</p>	<p>CHECKED BY VS</p>	<p>APPROVED BY MP</p>		
	<p>DRAWING TITLE PROPOSED SAFETY IMPROVEMENTS</p>	<p>DRAWN BY VS</p>	<p>DATE OCT 17</p>	<p>SCALE (AT A3 SIZE) NTS</p>	<p><input type="checkbox"/> DRAFT <input checked="" type="checkbox"/> ISSUE</p>	
		<p>ACAD REF:</p>	<p>DRAWING No 00005-1</p>	<p>REVISION</p>	<p>REVISION</p>	<p>AMENDMENT</p>
		<p>Sheet Size: A3 (420x297)</p>				<p>DATE</p>



Proposed humped zebra crossing (75mm high)

1 to 32 Ridgm



JOB TITLE
NORTH STREET-BUTTS GREEN ROAD
ACCIDENT REDUCTION PROGRAMME

DRAWING TITLE
PROPOSED
SAFETY IMPROVEMENTS

PURPOSE
-

DRAWN BY
VS

SCALE (AT A3 SIZE)
NTS

ACAD REF:
Sheet Size: A3 (420x297)

CHECKED BY
VS

DATE
OCT 17

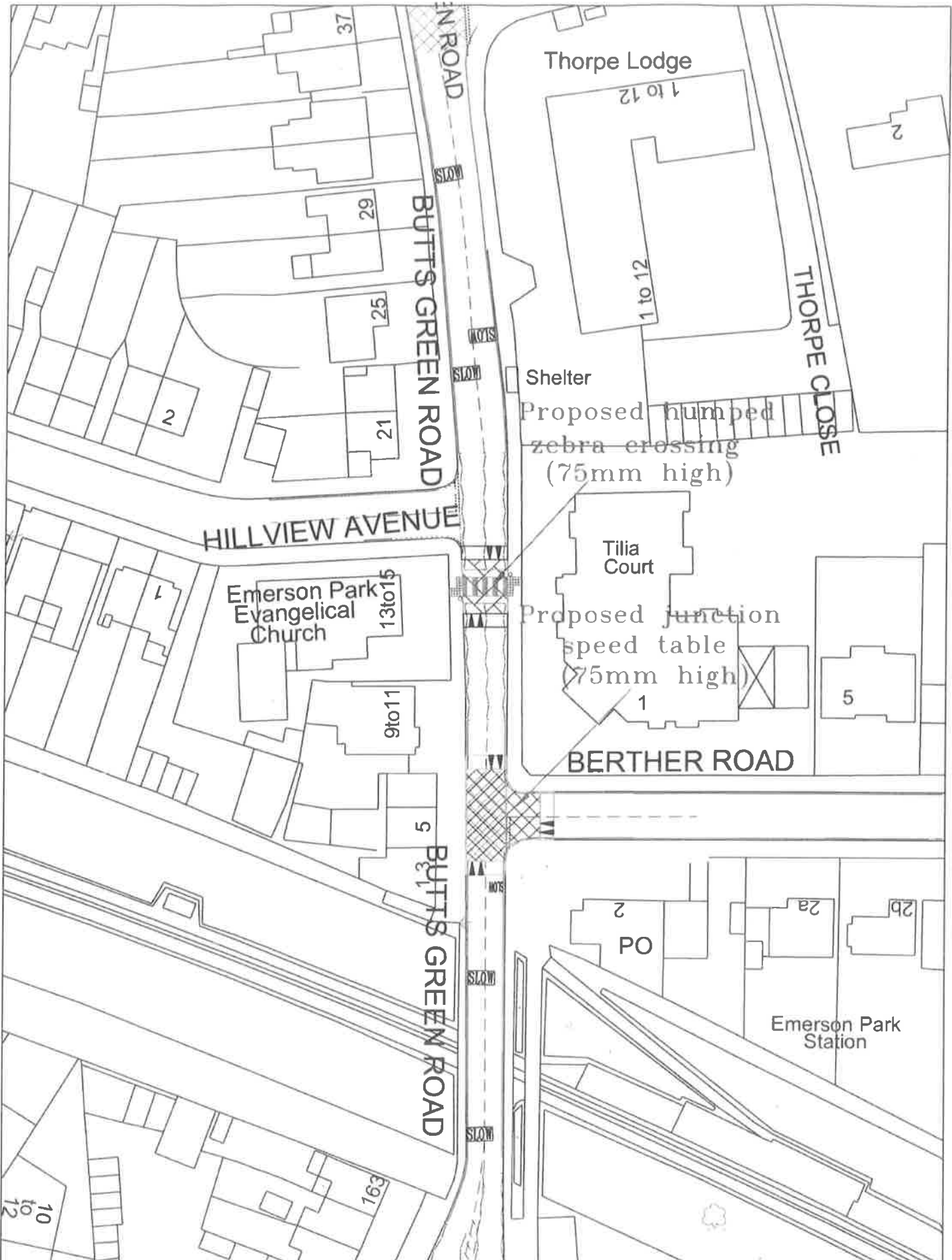
DRAWING No
Q0005-2

APPROVED BY
MP

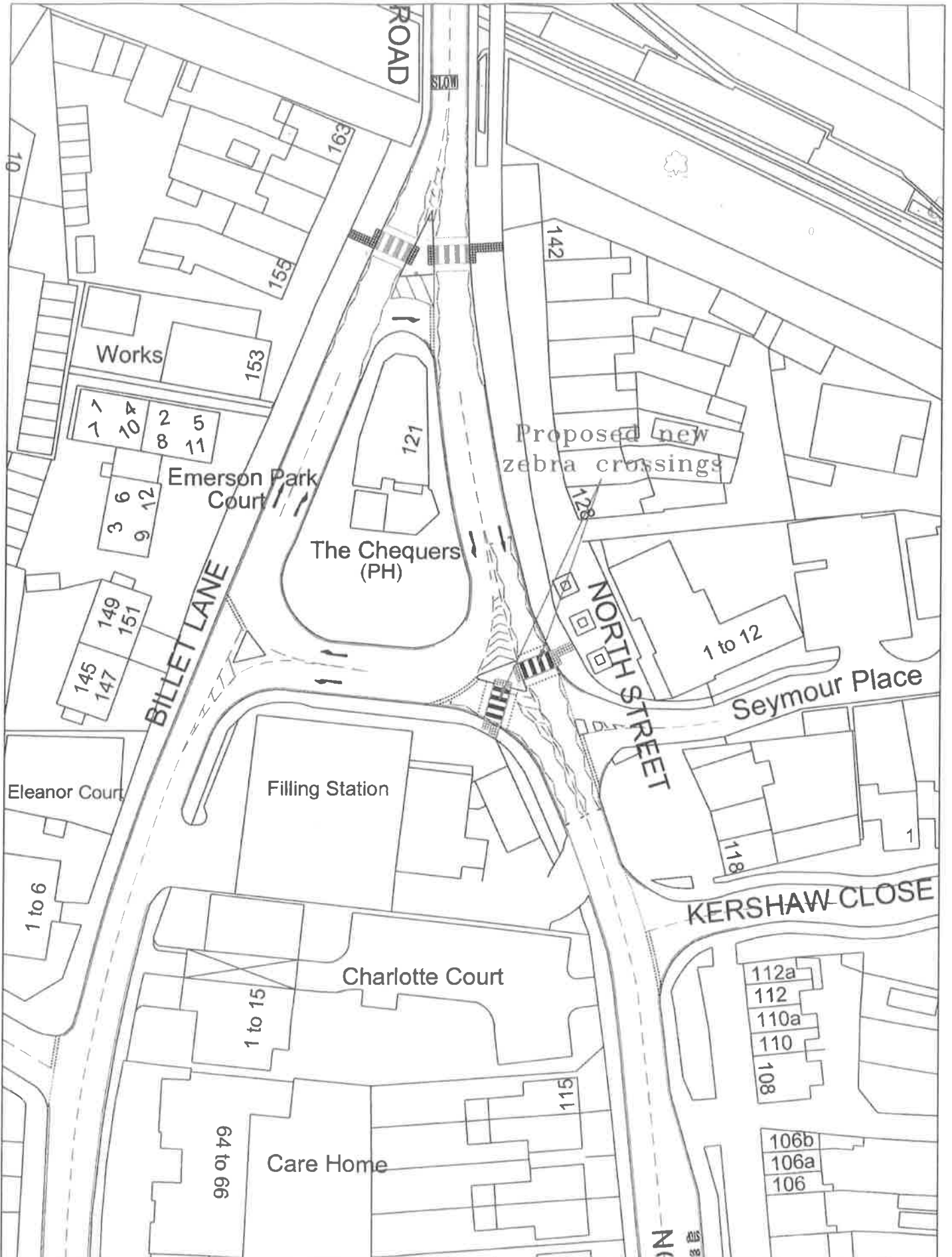
DRAFT
 ISSUE

REVISION	AMENDMENT	DATE
-		

© copyright
This drawing belongs to the London Borough of Havering. Neither the whole nor any part thereof may be reproduced without prior written permission.
Based upon Ordnance Survey Mapping with the permission of the Controller of the Stationery Office. Crown copyright. Unauthorised reproduction prohibited. Crown copyright and the right to reproduce in this document London Borough of Havering 100001211



<p>Havering LOCAL COUNCIL</p> <p><small>COPYRIGHT This drawing belongs to The London Borough of Havering. It is not to be used for any other purpose without the written permission of the Council. Havering is a registered service mark of the Corporation of the London Borough of Havering. All rights reserved. No part of this drawing may be reproduced or transmitted in any form or by any means, electronic, mechanical, photocopying, recording, or by any information storage and retrieval system, without the prior written permission of the Council. London Borough of Havering, 2023-24</small></p>	<p>JOB TITLE NORTH STREET-BUTTS GREEN ROAD ACCIDENT REDUCTION PROGRAMME</p>	<p>PURPOSE -</p>	<p>CHECKED BY VS</p>	<p>APPROVED BY MP</p>		
	<p>DRAWING TITLE PROPOSED SAFETY IMPROVEMENTS</p>	<p>SCALE (AT A3 SIZE) NTS</p>	<p>DATE OCT 17</p>	<p><input type="checkbox"/> DRAFT <input checked="" type="checkbox"/> ISSUE</p>		
	<p>ROAD REF:</p>	<p>DRAWING No 00005-3</p>	<p>REVISION</p>			
	<p>Sheet Size: A3 (420x297)</p>		<p>REVISION</p>			
			<p>REVISION</p>			



Havering
©COPYRIGHT
 This drawing belongs to The London Borough of Havering. Within the limits of any and all third party intellectual property rights, no other permission.
 Please note that this drawing is being issued with the permission of the Controller of Her Majesty's Stationery Office. Where copyright, trademark or registered designs have been used, the copyright and trademark owners' consent is hereby acknowledged and may not be reproduced in full or part.

JOB TITLE
 NORTH STREET-BUTTS GREEN ROAD
 ACCIDENT REDUCTION PROGRAMME

DRAWING TITLE
 PROPOSED
 SAFETY IMPROVEMENTS

PURPOSE
 -

DRAWN BY
 VS

CHECKED BY
 VS

SCALE (AT A3 SIZE)
 NTS

DATE
 OCT 17

ACAD FILE:
 DRAWING No
 Q0005-4

APPROVED BY
 MP

DRAFT
 ISSUE

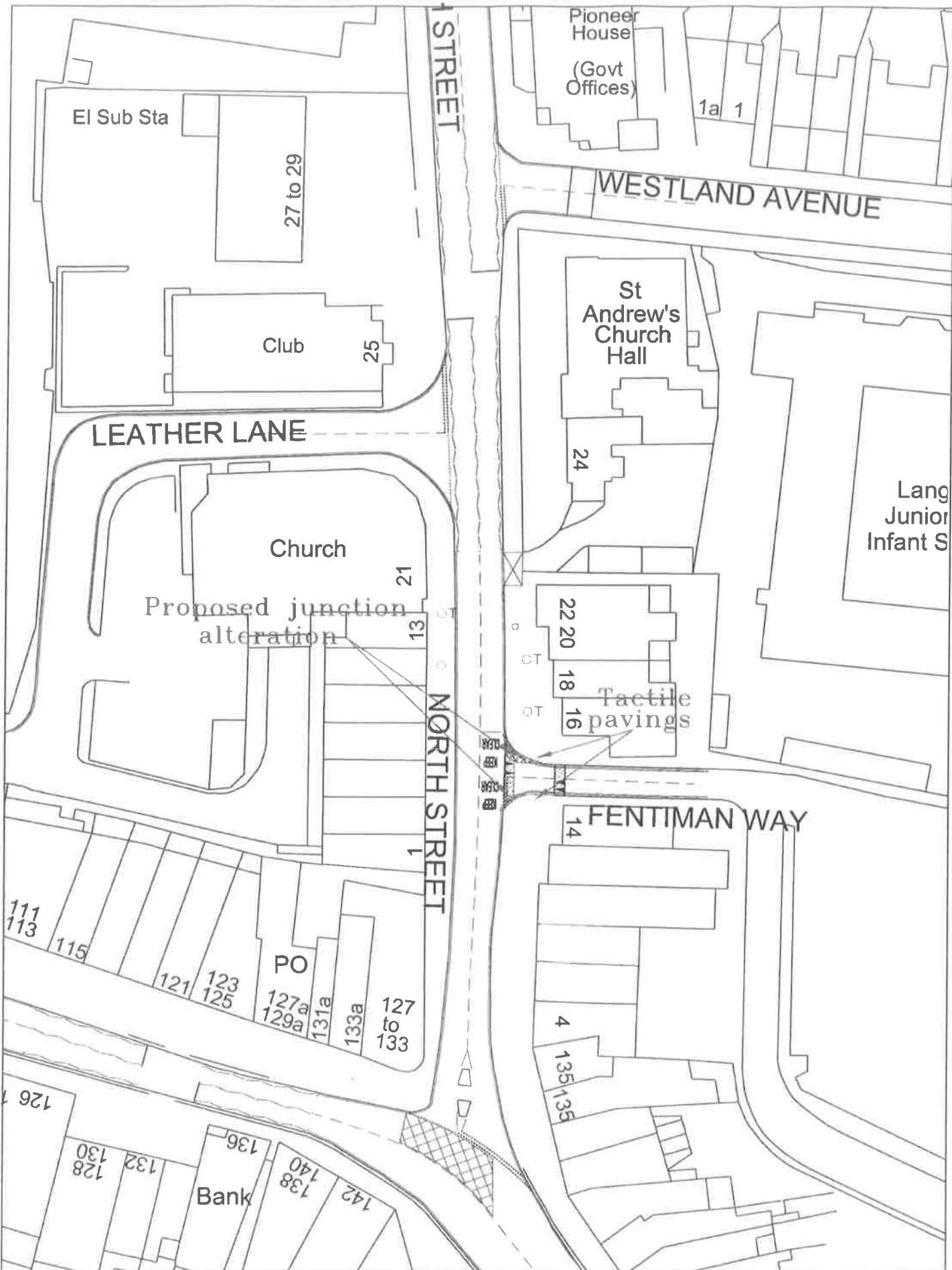
REVISION
 -

REVISION **AMENDMENT**

REVISION	AMENDMENT	DATE



<p>Havering LONDON BOROUGH</p> <p><small>©COPYRIGHT All drawings belong to the London Borough of Havering. Neither the words nor any part thereof may be reproduced without prior written permission. Based upon Ordnance Survey Mapping with the permission of the Controller of the Highway's Database 1999. © Crown copyright. Unauthorised reproduction. Ordnance Survey copyright and they may be reproduced or not permitted. London Borough of Havering 1000121</small></p>	<p>JOB TITLE NORTH STREET-BUTTS GREEN ROAD ACCIDENT REDUCTION PROGRAMME</p>	<p>PURPOSE -</p>	<p>CHECKED BY VS</p>	<p>APPROVED BY MP</p>		
	<p>DRAWING TITLE PROPOSED SAFETY IMPROVEMENTS</p>	<p>DRAWN BY VS</p>	<p>DATE OCT 17</p>	<p><input type="checkbox"/> DRAFT <input checked="" type="checkbox"/> ISSUE</p>		
		<p>SCALE (AT A3 SIZE) NTS</p>	<p>DRAWING No 00005-5</p>	<p>REVISION</p>		
		<p>HEAD REF: Sheet Size: A3 (420x297)</p>		<p>REVISOR</p>		
				<p>AMENDMENT</p>		<p>DATE</p>



<p>Havering LONDON BOROUGH OF HAVERING</p> <p><small>©COPYRIGHT This drawing belongs to the London Borough of Havering. Without the written consent of the Council, no part thereof may be reproduced without prior written permission.</small></p> <p><small>Based upon Ordnance Survey mapping with the permission of the Controller of the Ordnance Survey Office. Ordnance Survey, StreetView, and other satellite data copyright and may lead to publication or full proceedings London Borough of Havering 2010-12</small></p>	<p>JOB TITLE NORTH STREET-BUTTS GREEN ROAD ACCIDENT REDUCTION PROGRAMME</p>	<p>PURPOSE -</p>	<p>CHECKED BY VS</p>	<p>APPROVED BY MP</p>		
	<p>DRAWING TITLE PROPOSED SAFETY IMPROVEMENTS</p>	<p>DRAWN BY VS</p>	<p>SCALE (A1 A3 SIZE) NTS</p>	<p>DATE OCT 17</p>	<p><input type="checkbox"/> DRAFT <input checked="" type="checkbox"/> ISSUE</p>	
	<p>ACAD REF:</p>	<p>DRAWING No 00005-6</p>	<p>Sheet Size: A3 (420x297)</p>	<p>REVISION</p>	<p>REVISION</p>	<p>AMENDMENT</p>
						<p>DATE</p>